

DRIFT THICKNESS OF ORLEANS COUNTY, NEW YORK

Sean P. Grasing and Karl J. Backhaus
2023

Introduction
Beginning in 2019, under the guidance and funding provided by the United States Geological Survey - Great Lakes Geological Mapping Coalition (award G20AC00401), the New York State Museum - Geological Survey began a statewide effort to conduct geologic mapping of bedrock elevations throughout New York. Orleans County, of western New York, lies entirely in the Erie-Ontario Lowlands physiographic province. The county is surrounded by three adjacent counties: Genesee, Monroe and Niagara. Orleans County is bordered to the north by Lake Ontario. Surficial and subsurface bedrock point data and maps were compiled from publicly available sources, vetted, and organized into a comprehensive geospatial database. A technical workflow was developed to categorize the overall geology and differentiate between the underlying bedrock and overlying unconsolidated sediments. The resulting bedrock elevation map provides a detailed representation of bedrock topography across Orleans County. This map is useful for various applications, including geological studies, engineering and construction, natural resource management (such as water or mineral resources), and environmental studies.

Methodology
A total of 255 bedrock control points were used to delineate bedrock topography in Orleans County. These points consisted of 219 water wells, 20 engineering boreholes, 13 waterfall locations and three thruway engineering boreholes. These data were compiled from a variety of public sources and imported into ESRI's ArcMap 10.8 software platform. Ground surface elevations for all control points were extracted from a compilation of three separate digital elevation models (DEM) which were resampled to match a 1-meter LIDAR DEM cell size. Bedrock elevations were calculated at each location by subtracting the depth-to-bedrock from the ground surface elevation. 50-foot bedrock elevation contours were auto-generated and manually refined through a multi-step quality control process to resolve any interpolation errors. The finalized contours were converted into a 1-meter raster, using the "Topo to Raster" tool, that represents county-wide bedrock topography. Lastly, the "Raster Calculator" tool is used to subtract the surface elevation from the bedrock elevation to determine the thickness of the drift in the county.

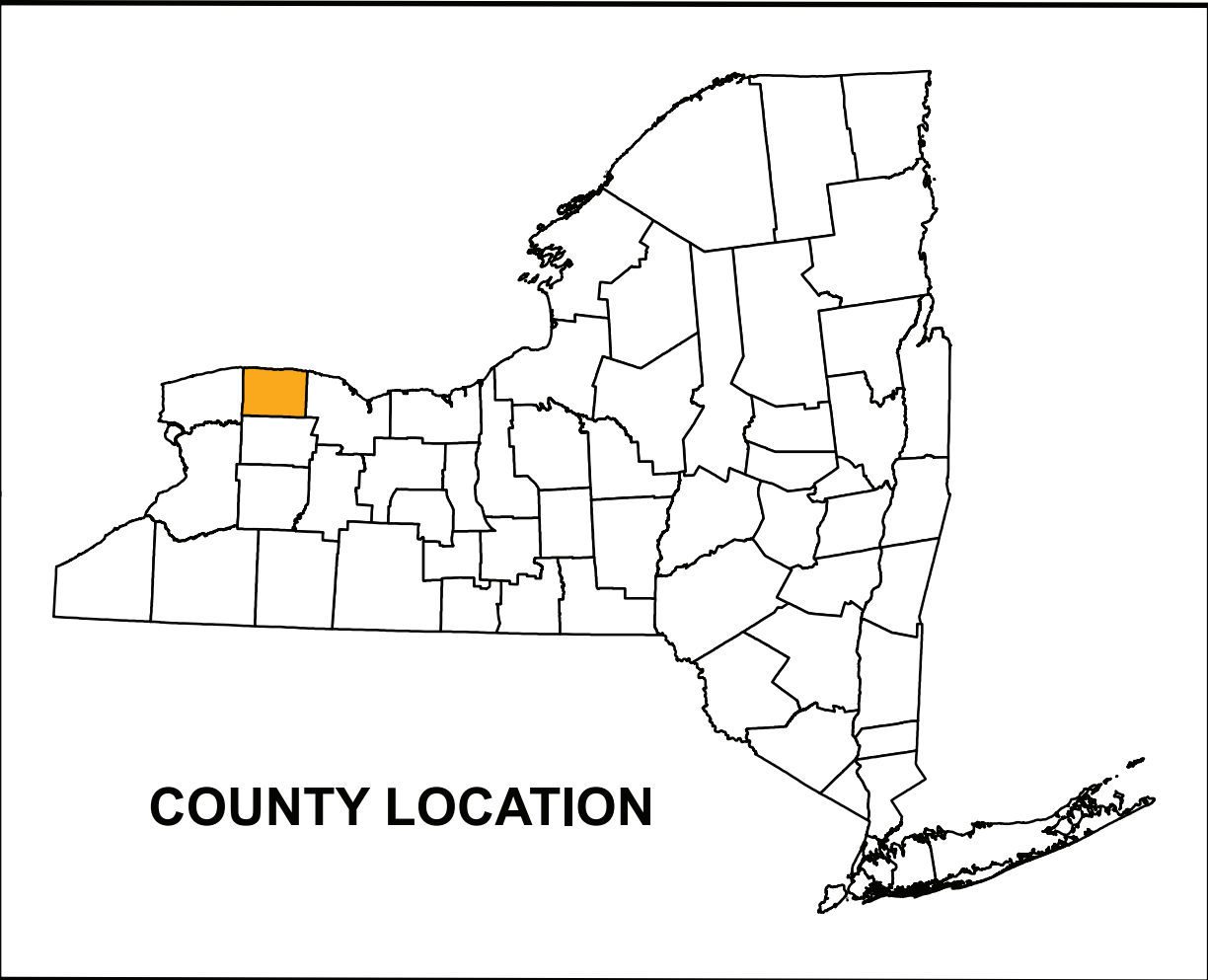
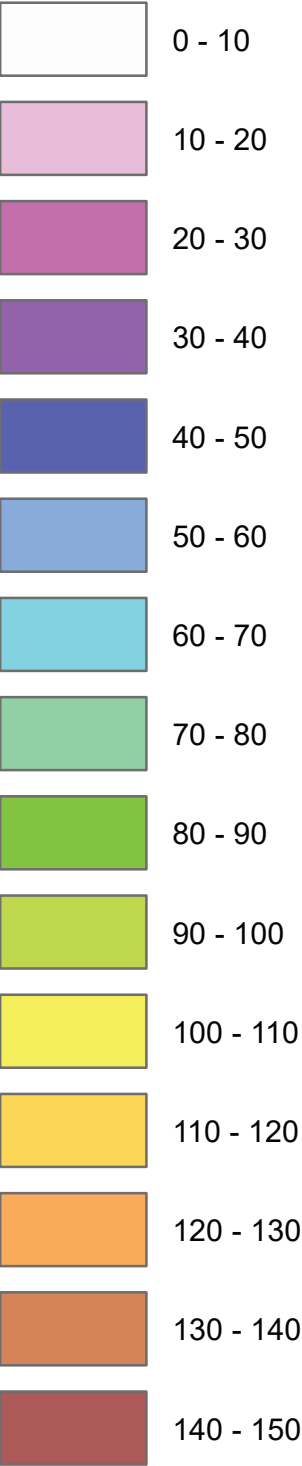
Summary
The New York State Museum – Geological Survey has developed a detailed Drift Thickness Map for Orleans County. This map represents a compilation of various surficial and subsurface bedrock data sources, analytical methods, and quality control procedures. The resulting bedrock elevations reveal a range of distinct geological features including a variety of Paleozoic bedrock erosional profiles, and evidence of past glaciation. These characteristics are likely the result of a variety of functions including bedrock stratigraphy, structural deformation, and erosional processes such as past glaciation and fluvial geomorphology. This map is significant for applications in geological research, engineering, natural resource management, and environmental studies. Continued research and work on subsurface geology will provide additional data and insight and enhance the geologic framework of bedrock geology throughout New York State.

Explanation

- Data Point
- 50ft Drift Thickness Contour
- 100ft Drift Thickness Contour
- Highway
- Orleans County Line
- Adjacent County
- Water Bodies

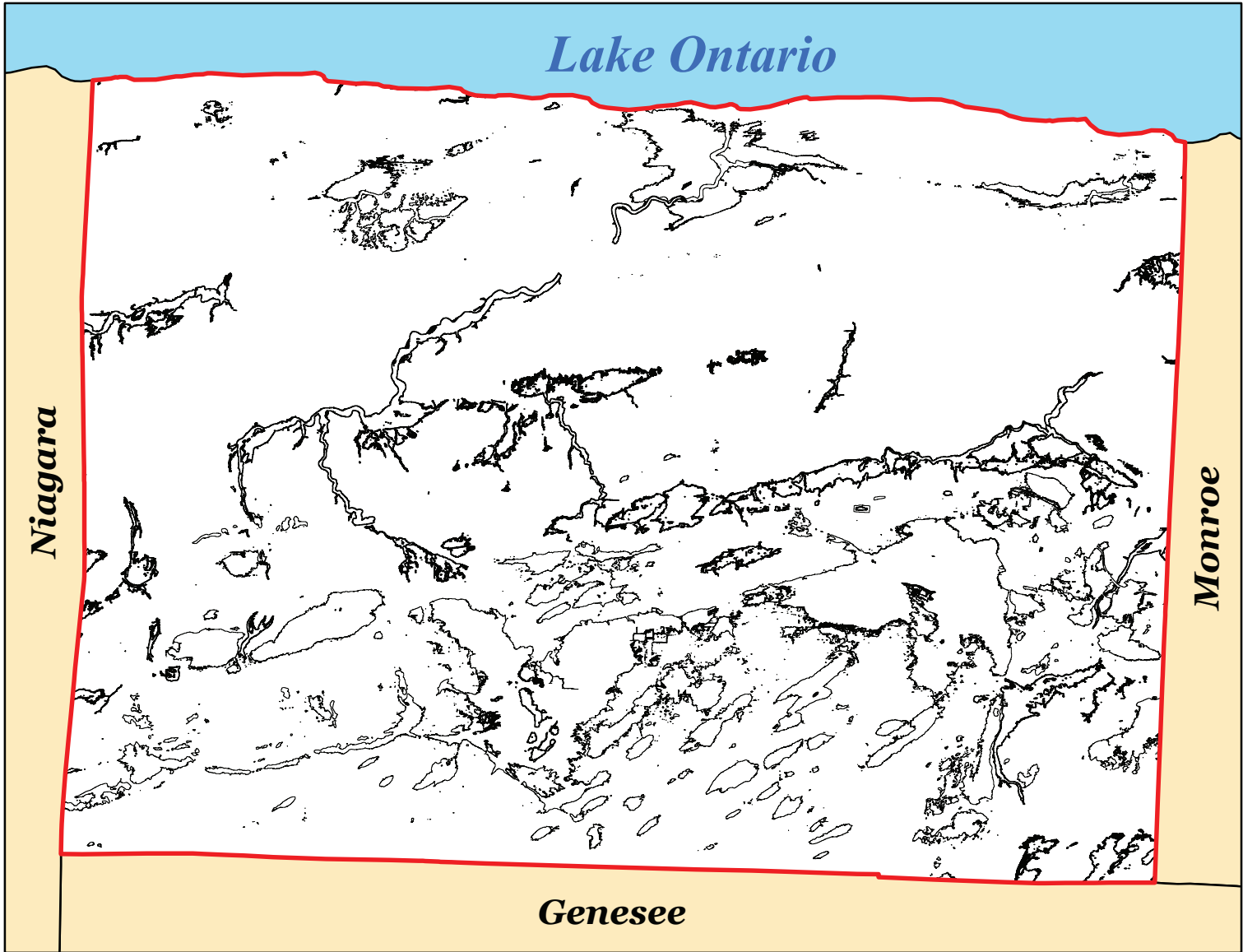
Drift Thickness

Feet Thick



COUNTY LOCATION

DRIFT THICKNESS CONTOUR MAP

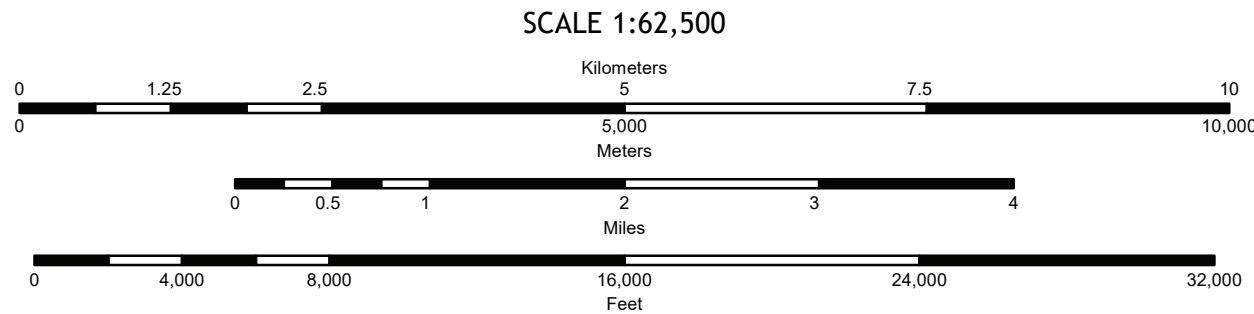


Digital Data and Cartography by S. Grasing and K. Backhaus, 2022-23

Universal Transverse Mercator, Zone 18 N North American Datum of 1983

Geographic and hydrography data obtained from the NYSGIS Clearinghouse:
(<https://gis.ny.gov/>)

Shaded relief from Great Lakes Orleans 1-meter Lidar data sets by FEMA:
(<http://gis.ny.gov/elevation/index.cfm>)



NOTICE
This geologic map was funded in part by the USGS National Cooperative Geologic Mapping Program STATEMAP award number G20AC00401 in the year 2021.
The views and conclusions contained in this document are those of the authors and should not be interpreted as necessarily representing the official policies, either expressed or implied, of the U.S. Government.
While every effort has been made to make this map as accurate as possible, the New York State Geological Survey (NYSGS) makes no representation or warranty, expressed or implied, with respect to the accuracy, completeness, or suitability for any particular purpose of these NYSGS resources or liability for damages resulting from the use of any information, regardless whether it is provided in printed or digital form, or any other information not specifically identified as being provided by NYSGS. Any use of these products, or their names in this descriptive purposes only and does not imply endorsement by NYSGS.