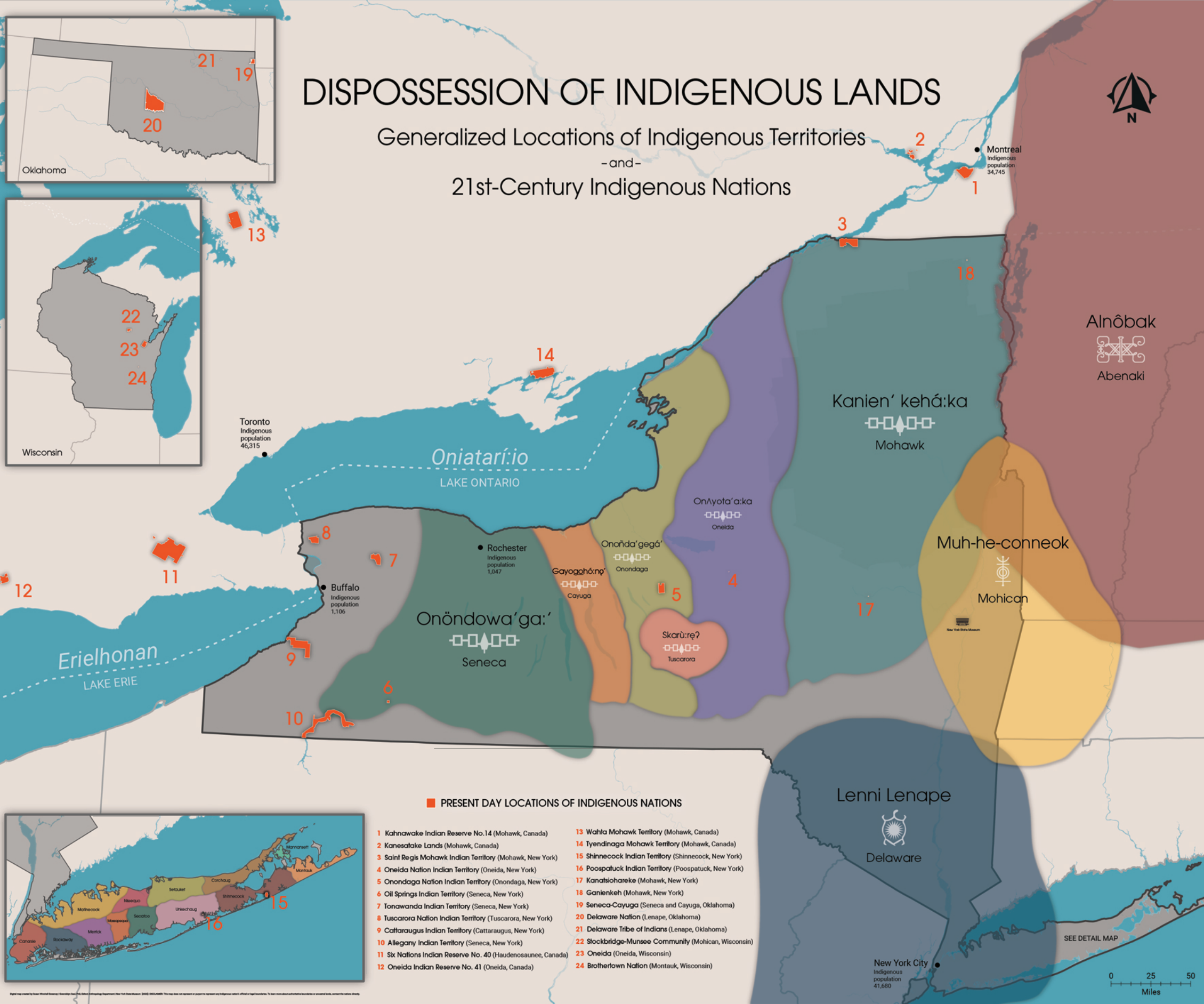
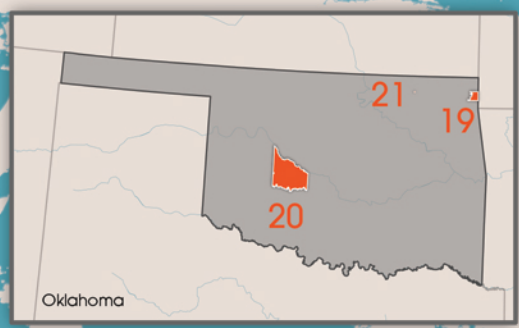


# DISPOSSESSION OF INDIGENOUS LANDS

Generalized Locations of Indigenous Territories

-and-

21st-Century Indigenous Nations

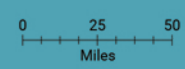


PRESENT DAY LOCATIONS OF INDIGENOUS NATIONS

- 1 Kahnawake Indian Reserve No.14 (Mohawk, Canada)
- 2 Kanesatake Lands (Mohawk, Canada)
- 3 Saint Regis Mohawk Indian Territory (Mohawk, New York)
- 4 Oneida Nation Indian Territory (Oneida, New York)
- 5 Onondaga Nation Indian Territory (Onondaga, New York)
- 6 Oil Springs Indian Territory (Seneca, New York)
- 7 Tonawanda Indian Territory (Seneca, New York)
- 8 Tuscarora Nation Indian Territory (Tuscarora, New York)
- 9 Cattaraugus Indian Territory (Cattaraugus, New York)
- 10 Allegany Indian Territory (Seneca, New York)
- 11 Six Nations Indian Reserve No. 40 (Haudenosaunee, Canada)
- 12 Oneida Indian Reserve No. 41 (Oneida, Canada)
- 13 Wahta Mohawk Territory (Mohawk, Canada)
- 14 Tyendinaga Mohawk Territory (Mohawk, Canada)
- 15 Shinnecock Indian Territory (Shinnecock, New York)
- 16 Poospatuck Indian Territory (Poospatuck, New York)
- 17 Kanatsiohareke (Mohawk, New York)
- 18 Ganienkeh (Mohawk, New York)
- 19 Seneca-Cayuga (Seneca and Cayuga, Oklahoma)
- 20 Delaware Nation (Lenape, Oklahoma)
- 21 Delaware Tribe of Indians (Lenape, Oklahoma)
- 22 Stockbridge-Munsee Community (Mohican, Wisconsin)
- 23 Oneida (Oneida, Wisconsin)
- 24 Brotherfown Nation (Montauk, Wisconsin)



SEE DETAIL MAP



Map prepared by Sean Wilentz for the Seneca Nation of Indians. The map is not intended to represent or guarantee any specific location or boundary. It is not a legal document and should not be used for legal purposes. The map is for informational purposes only.